

## **Appendix 11 Business – City Centre Zone sunlight admission into public places**

### Notes 1:

- (1) Defined time periods are expressed in terms of New Zealand Standard time.
- (2) Origin of coordinates in terms of Geodetic Datum 1949.
- (3) Coordinates in terms of the Local Meridional Circuit on Mt Eden, 700 000mN 300 000mE.
- (4) Bearings in terms of Grid North.
- (5) Levels in terms of Lands and Survey Department Auckland Datum 1946 (Mean Sea Level).
- (6) Property base is approximate only.

### Notes 1 above relate to the following figures:

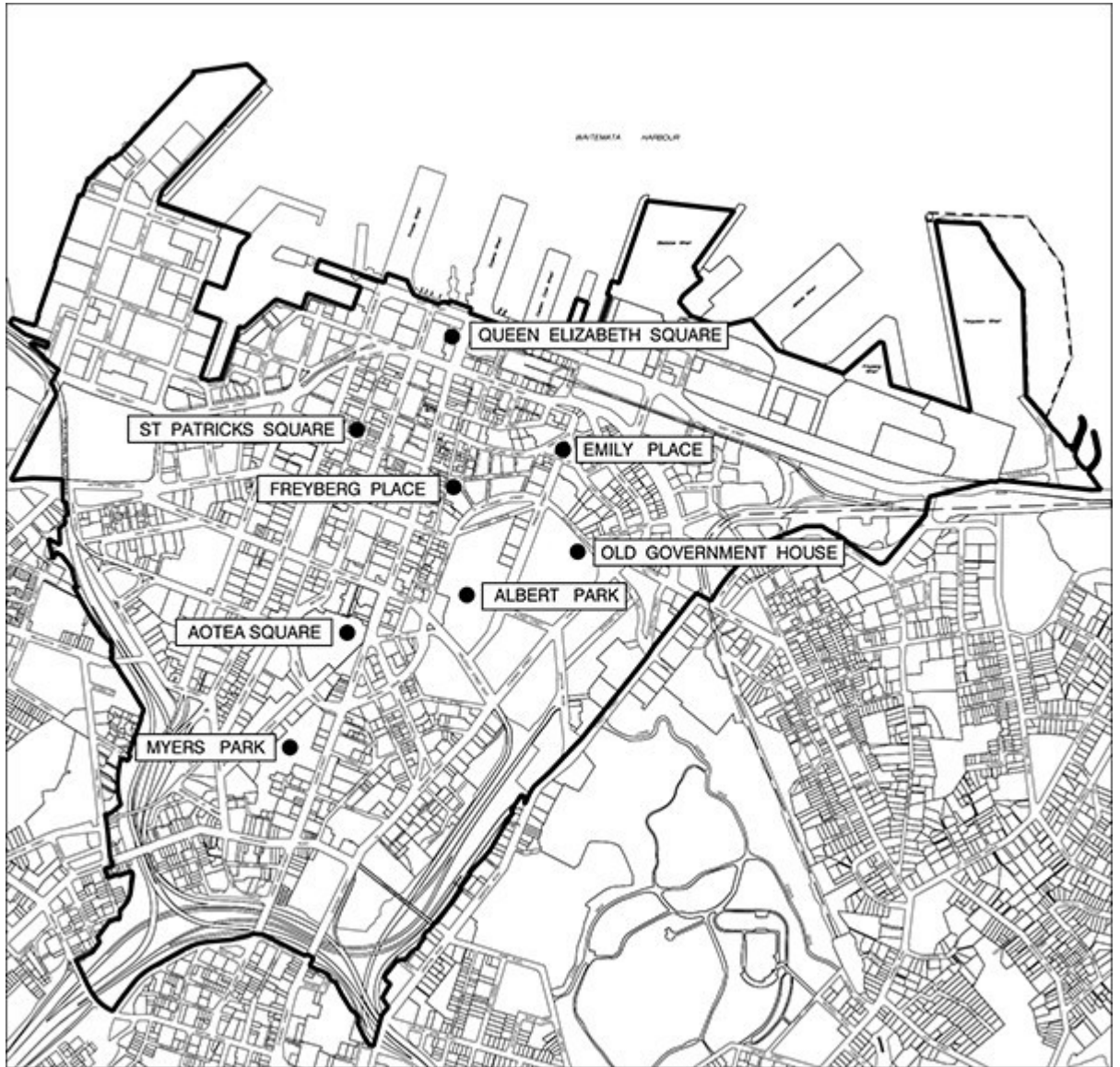
- Figure 2: Admission of Sunlight to St Patrick's Square (SP);
- Figure 3: Admission of Sunlight to Emily Place (EP);
- Figure 5: Admission of Sunlight to Aotea and Aotea Height Control Plane (AS);
- Figure 6: Admission of Sunlight to Albert Park (AP);
- Figure 7: Admission of Sunlight to Myers Park (MP);
- Figure 8: Admission of Sunlight to Old Government House (OG); and
- Figure 9: Admission of Sunlight to Queen Elizabeth Square (QE).

### Notes 2:

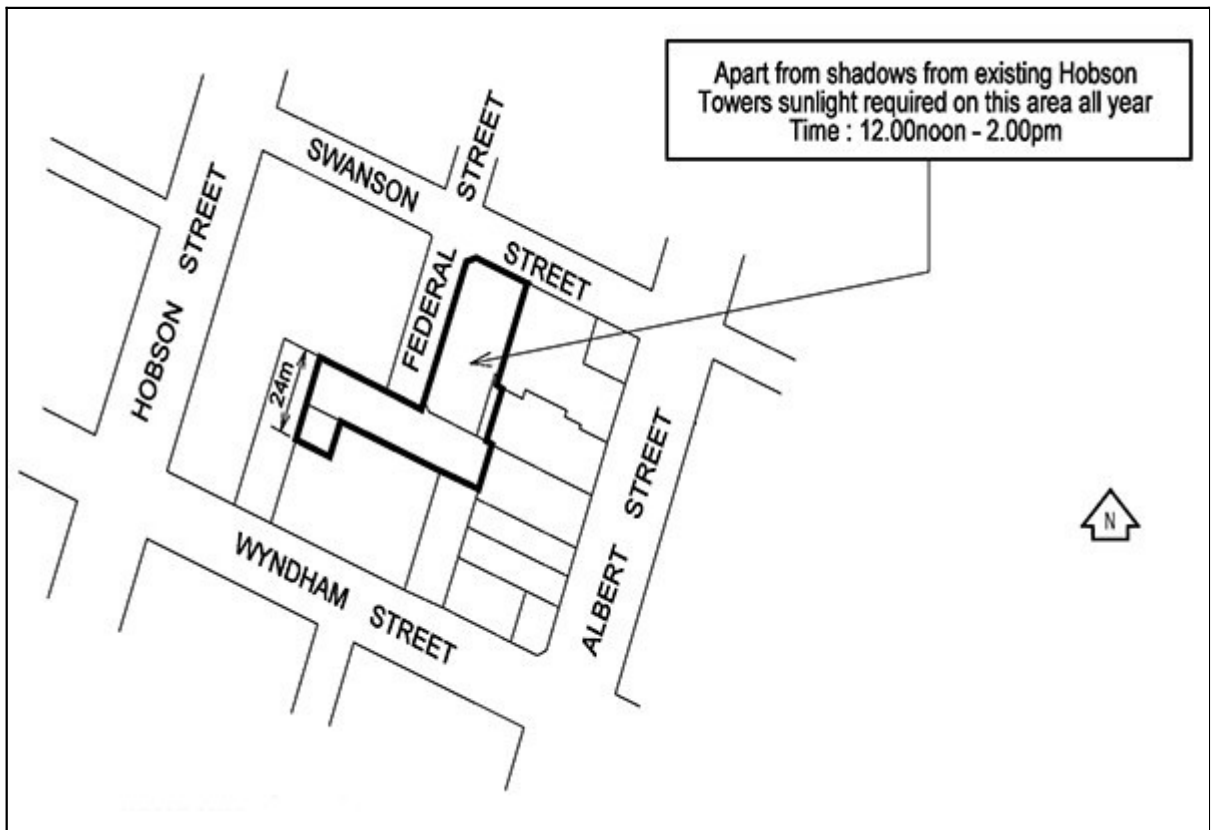
- (1) Defined time periods are expressed in terms of New Zealand Standard time.
- (2) Origin of coordinates in terms of Geodetic Datum 1949.
- (3) Coordinates in terms of the Local Meridional Circuit on Mt Eden, 700 000mN 300 000mE.
- (4) Bearings in terms of Grid North.
- (5) Levels in terms of Lands and Survey Department Auckland Datum 1946 (Mean Sea Level).
- (6) Property base is approximate only.
- (7) RL 13.0m for Baselines A, B and C.

Notes 2 above relate to the following figure – Figure 4: Admission of Sunlight to Freyberg Place (FP).

**Figure 1: Locations**



**Figure 2: Admission of sunlight to St Patrick’s Square**



**Figure 3: Admission of sunlight to Emily Place**

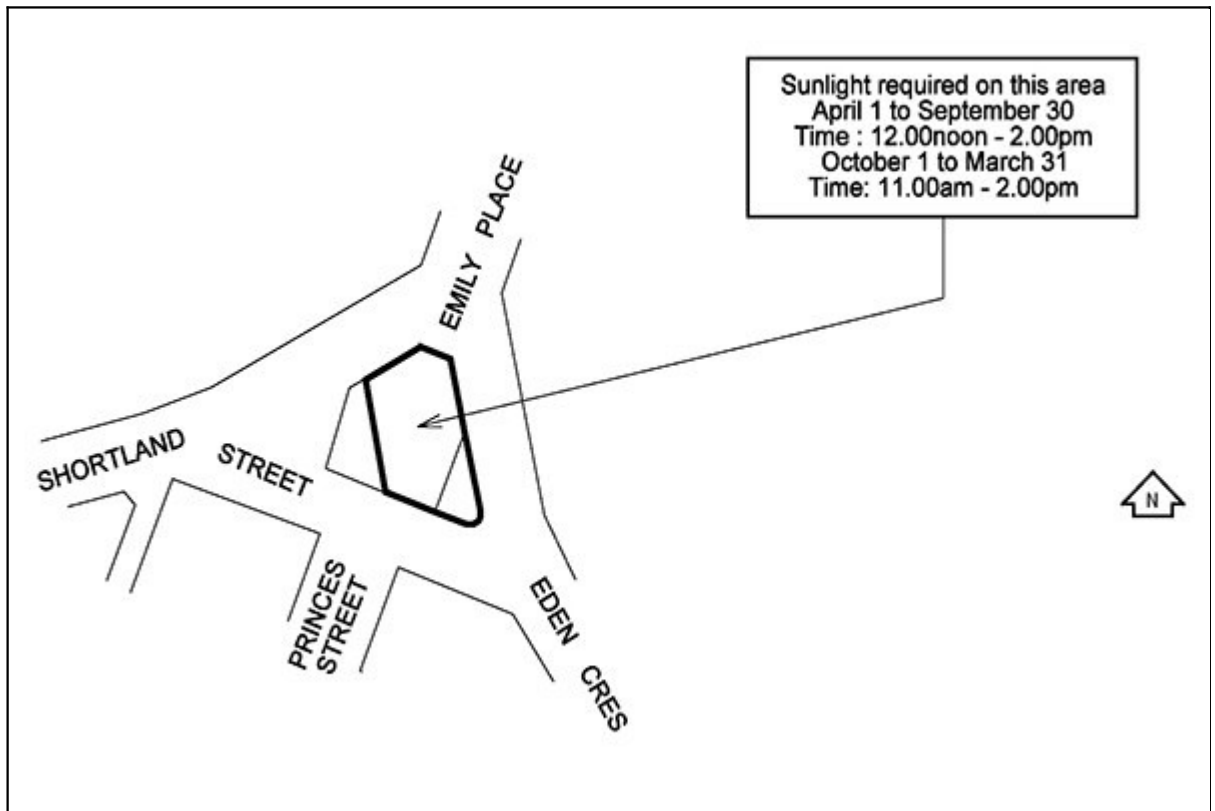


Figure 4: Admission of sunlight to Freyberg Place

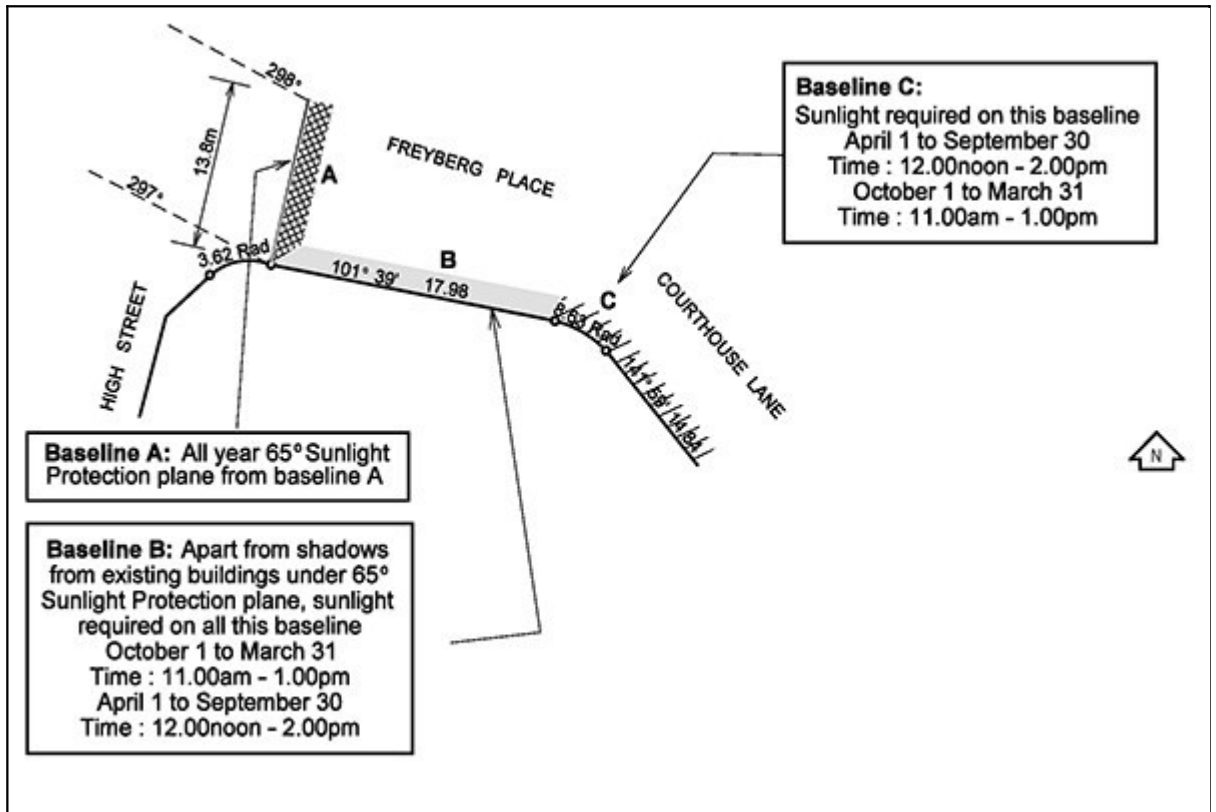


Figure 5: Admission of sunlight to Aotea and Aotea height control plane

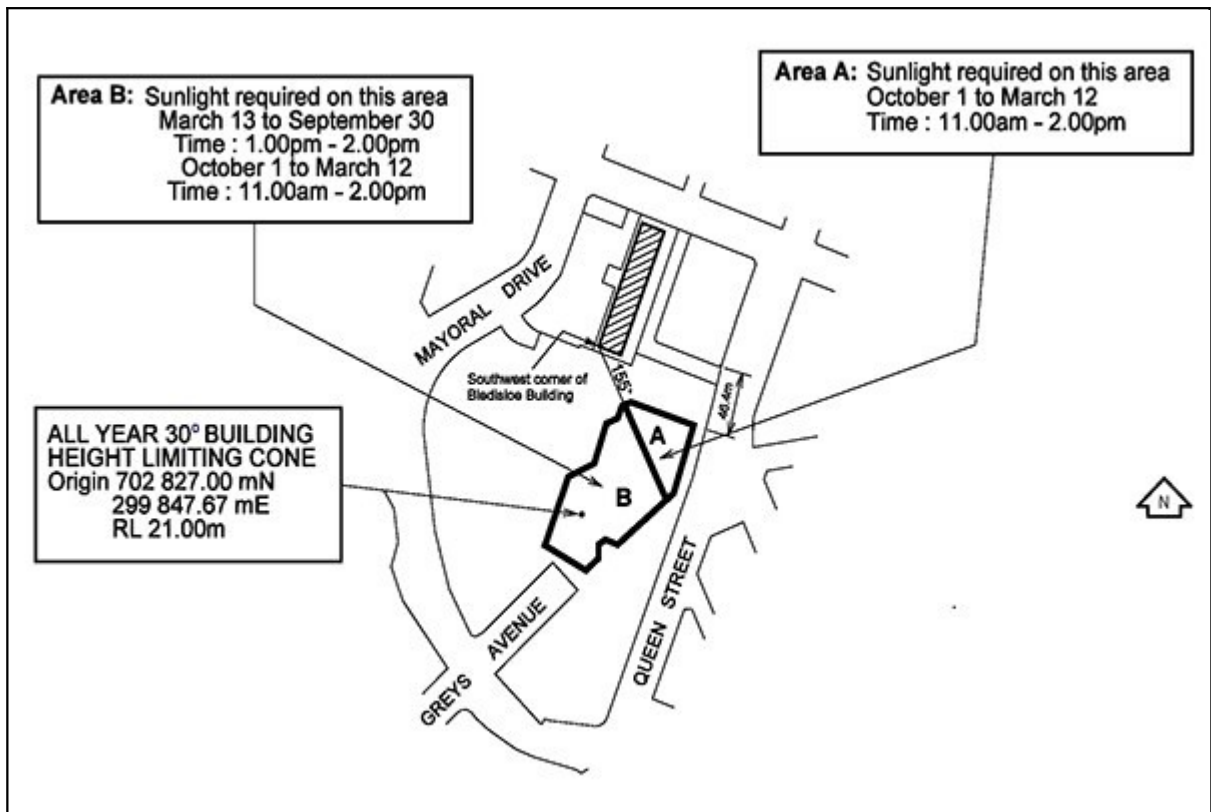


Figure 6: Admission of sunlight to Albert Park

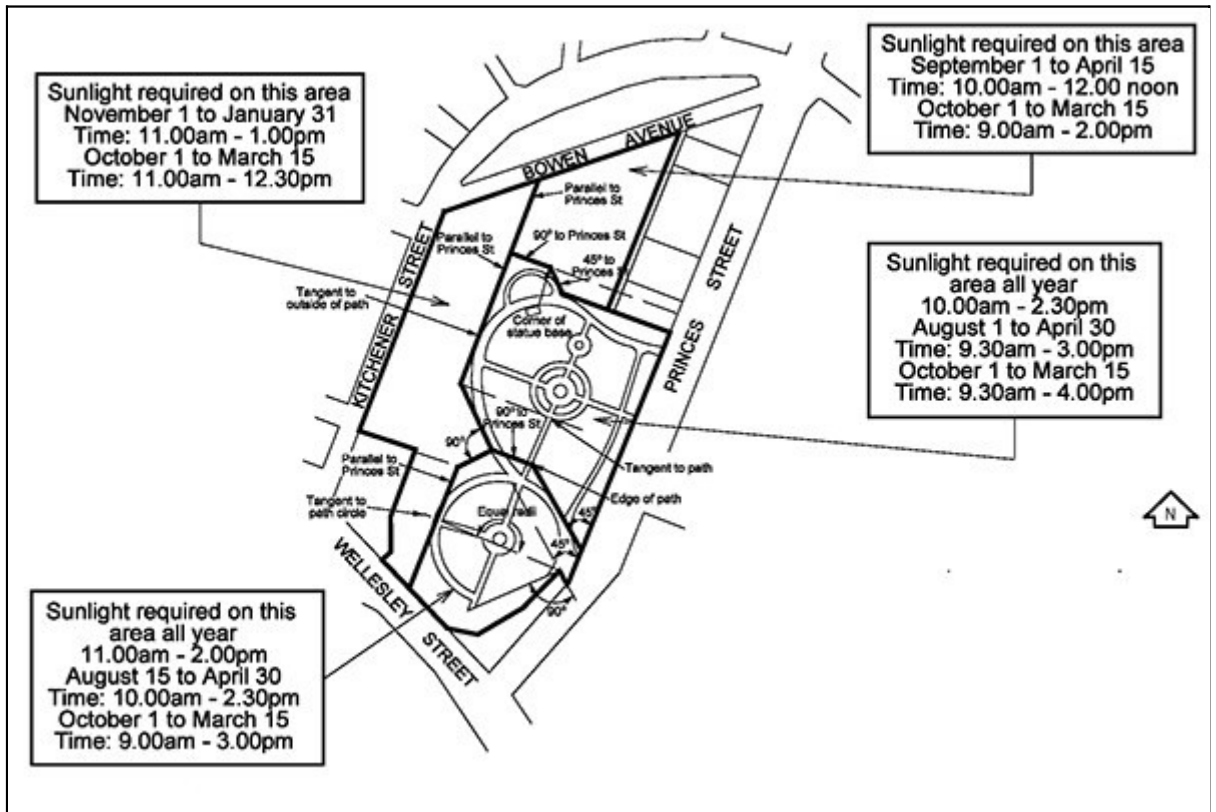
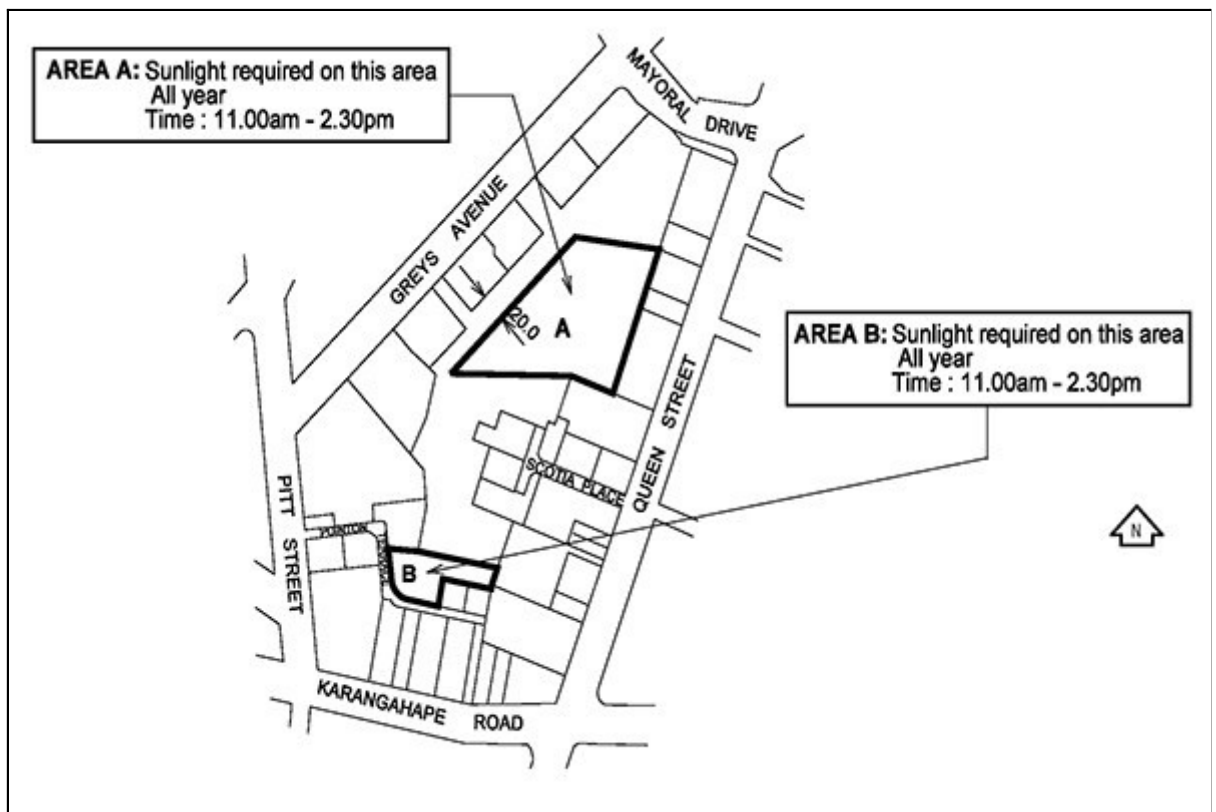
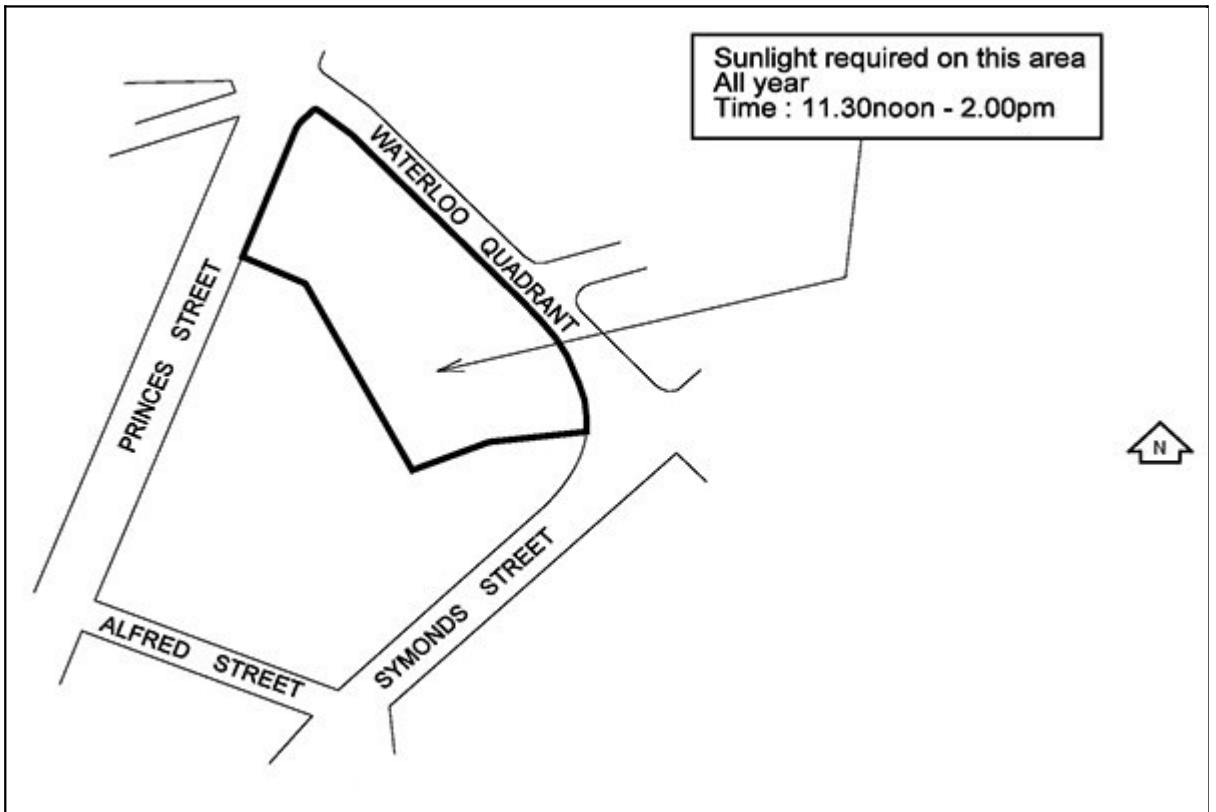


Figure 7: Admission of sunlight to Myers Park



**Figure 8: Admission of sunlight to Old Government House**



**Figure 9: Admission of sunlight to Queen Elizabeth Square**

